

TIERRA INDOMIADA

# VULCANIA

**JAR**  
WORLD SERIES

 **VULCANIA**



Municipalidad  
de Pucón





## INFORMATION BULLETIN 1

Welcome to Tierra Indomita Vulcania 2024

### THE CITY:

The event's headquarters will be located in the town of Pucón, in the Araucanía Region, the capital of Chilean tourism. Here, you will find outdoor, sports, cultural, and gastronomic activities. Teams traveling by air should arrive at the Araucanía Airport in Temuco (ZCO).

The organization will provide means for transporting teams and their luggage from March 14 onwards. However, if any team needs to arrive earlier, they must inform and coordinate with the organization via email: [info@tierraindomitaar.com](mailto:info@tierraindomitaar.com).

Please consider checking the products prohibited by Chilean customs, as the country strictly controls plant and animal products entering the country. For more information, check the SAG website (<https://www.sag.cl/>). In Pucón, there are supermarkets to supply food, fruits, vegetables, and whatever you may need.

Accommodations are included with the registration according to each stage and option you chose. For those who did not choose the option with accommodation, there is a wide variety available to choose from.

You can also explore options on the Pucón Tourism website (<https://www.puconturismo.cl/>).



**PLEASE NOTE:**

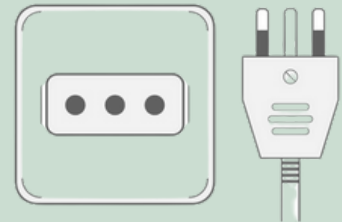
The official currency is the Chilean Peso and is used everywhere. Very few places accept the US Dollar, and these are mostly limited to some hotels or travel agencies, but at a very unfavorable exchange rate.

Chile experiences earthquakes frequently, but don't be alarmed; it is a country well-prepared for seismic activity. Buildings are designed to withstand these events, and the population is well-educated on how to respond to them.


The plugs for electronic devices (or adapters for them) should be type C/L, with two round prongs. The voltage is 220 volts, and the frequency is 50 Hz, so keep this in mind when packing.



Tipo C



Tipo L

 PUCÓN

TIERRA INDOMITA  
VULCANIA

**RACE:**

The race is scheduled to start on March 17th at 8:00 am, subject to weather conditions on the date. The start time may be advanced or delayed by a maximum of one hour.

The race closure is planned for 10:00 pm on Friday, March 22, 2024.

Two types of maps will be provided: topographic with a 1:50,000 scale and satellite maps for some sections. Checkpoints (PC) will be marked on your map. Two sets will be provided, and no replacements will be given in case of damage or loss.

Volcán Villarrica is the most active in South America, and its condition is always unstable. Due to specific conditions on the date, the original route may be modified according to authorities' restrictions. The organization has already designed an alternative option of similar distance, which is currently under review and prepared in case the change is necessary. All of the above does not alter the distance or the race's objectives (summits and glaciers) as much as possible to achieve.

Checkpoints in the race will be marked with photographs, except for high mountain points, which will have personnel for safety and communication measures.

There are many clean water crossings at the mid-altitude route. In the high mountain area, it is almost impossible to find water unless passing by a mountain lake, so you should consider bringing the necessary water for those stages in your logistics.

Chile does not have dangerous animals for humans.

There will be a race cutoff point, which will redirect participants to the next stage based on weather conditions or team capabilities.



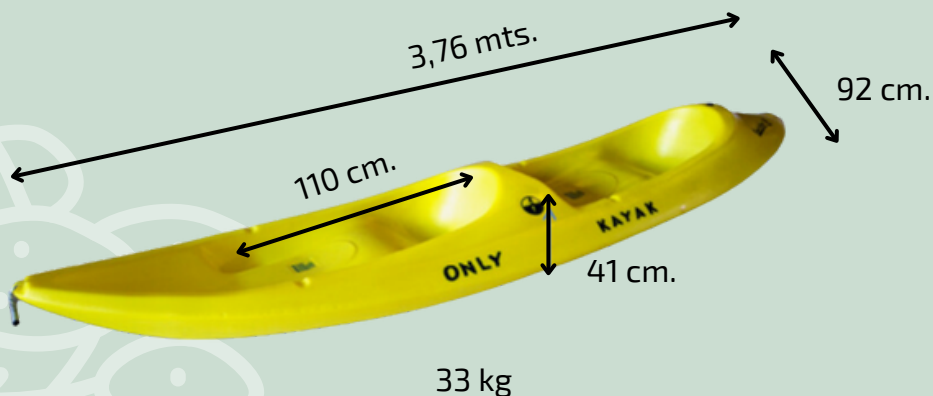
TIERRA INDOMITA  
VULCANIA

**EQUIPMENT:** Teams must have plastic boxes for the transport of their bicycles, with dimensions specified by ARWS: 1400x800x300mm as the maximum measurements (no exceptions), as weather conditions on the date may include rain. The maximum weight for the box is 25 kilograms for delivery at the transitions.

The organization will provide the box for transitions and kayaks.

**Kayak Specifications:**

- Tandem (double)
- Without water outlets
- Integrated seat
- Dimensions: 3.79 meters long, 92 cm wide, 41 cm high, 110 cm from feet to back.



Each team will be provided with two water extractors (pitchers) for water extraction if desired.

Teams must bring their own paddles and life jackets; otherwise, they should inform the organization to coordinate the delivery of basic-level paddles and life jackets.

Each team is responsible for bringing its own water bag for the dimensions of their paddles, life jackets, and any other items they consider carrying. The maximum weight of the bag at the time of delivery to the organization is 25 kilograms.

TIERRA INDOMITA  
VULCANIA

For the Glacier Crossing Stage, teams must consider: Crampons, an ice axe (piolet), and a 20-meter-long safety rope with a diameter of 8 mm.

In the town of Pucón, you can rent these items (excluding ropes).

- Crampons: \$8 USD each day.
- Ice Axe (Piolet): \$9 USD each day..

The race consists of 7 transitions in its original design, spanning 9 stages covering approximately 475 kilometers.

- Trek: 23%
- Kayak: 17%
- Mountain Biking (Mtb): 60%

Two weeks before the race date, the final stages and distances will be communicated to allow teams to organize their logistics.





**PAYMENT METHOD:**

- Name: Deportes, Esparcimiento Y Turismo Nelson Yañez Cortes EIRL.
- Tax ID (RUT):\*\* 76.089.049-9
- Account Number: 51400700710
- Swift Code: BCHICLRM
- City: Santiago de Chile.

**Teams can now confirm their participation with the payment. Once the bank receipt is received, the spot in the race will be confirmed.**

